

18th June 2025

Ground Truth Environment and Engineering (PTY) Ltd
9 Quarry Road, Hilton 3245, Kwa Zulu Natal, South Africa
Tel: +27333432229
Attention: Philip Mark Graham

Subject: Formal notification for the lifting of Force Majeure Conditions

Dear Mark,

We are pleased to confirm that the Conditions of Force Majeure have been lifted, and we therefore wish to reinstate the Contract. Communication has been undertaken with your good selves to reinstate and if required, an official Amendment to our Contract will be separately provided confirming the mutually agreed update of the Contract conditions.


Thank you for your patience during this period.

Kindly acknowledge and confirm your acceptance of the contents of this letter by signing below.

Yours sincerely,


Justin Uwiringiyimana
General Manager
Trinity Nyakabingo Mine Ltd

I, Philip Mark Graham, on behalf of Ground Truth Environment and Engineering (PTY) Ltd, hereby acknowledge and confirm my acceptance of the terms and contents of this letter.


.....

AGREEMENT NUMBERS NYAKABINGO 0000002554, MUSHA 0000001357 AND
RUTONGO 0000003979

DEVELOPMENT OF PHASE 1 LEGACY TAILINGS MANAGEMENT AND RIVER
REHABILITATION PROGRAMME

AMENDMENT NUMBER 2

8 June 2025

FINANCIAL QUERIES TO: NYAKABINGO, JEAN CLAUDE HABYARIMANA.
RUTONGO, REAGAN MUVARA
MUSHA, GRATIEN MANIRIHO

TECHNICAL QUERIES TO : SAM RYUMUGABE TEL: +250 782 267 444

COMMERCIAL QUERIES TO: JEOME SANDE TEL: +250 782 369 340

EMPLOYERS:-

TRINITY NYAKABINGO MINE LIMITED
SHYORONGI, RULINDO,
NORTHERN PROVINCE,
RWANDA

TRINITY MUSHA MINES LIMITED
MUSHA, RWAMAGANA,
EASTERN PROVINCE,
RWANDA

RUTONGO MINES LIMITED
MASORO, RULINDO,
NORTHERN PROVINCE,
RWANDA

CONSULTANT:-

GROUND TRUTH ENVIRONMENT
AND ENGINEERING (PTY) LTD
9 QUARRY ROAD, HILTON, 3245
SOUTH AFRICA

REINSTATEMENT OF AGREEMENTS FOLLOWING FORCE MAJEURE EVENT - PROGRAMME
UPDATE

PURCHASE REQUISITIONS:

TRINITY NYAKABINGO LTD: POA 379, TRINITY MUSHA MINES LTD: POA 378 & RUTONGO MINES LTD: POA 380

www.trinity-metals.com

21

PMG

1.0 SCOPE OF AMENDMENT

On behalf and for account of the Employer's, it is confirmed that the Conditions of Contract are hereby amended by the deletion of:

Section A Schedule of Prices and Programme

Section D General Conditions of Contract, Clause 3, Duration of Contract

and the substitution therefore with the item 3 herein.

2.0 AMENDMENT DATE

Notwithstanding the date hereof, the effective date of this Amendment shall be 3 June 2025, the date the Employer's Responsible person communicated the lifting of the Force Majeure event.

Except as herein provided, all other terms and conditions of the Services Agreement remain unchanged.

For and on behalf of:

TRINITY NYAKABINGO MINE LIMITED

James Sunde
Name

[Signature]
Signature

James Sunde
Designation

15/06/2025
Date

Justin Musinguzi
Name

[Signature]
Signature

GM
Designation

15/06/2025
Date



PMG

ITEM 3

SECTION A

DEVELOPMENT OF PHASE 1 LEGACY TAILINGS MANAGEMENT AND RIVER REHABILITATION PROGRAMME

- | | |
|----------------------|------------------|
| 1. SCHEDULE OF RATES | Page 9 and 10 |
| 2. PROGRAMME | Page 12 a & 12 b |

SCHEDULE OF RATES

The items detailed below shall be deemed to include all items necessary to complete the Works in accordance with the Contract and the rates and prices shall be deemed to be fully inclusive of all the Contractor's activities, costs and profits.

DELIVERABLES (DFC TA Grant)	KEY TASKS	Timeline	COSTS (US \$)	Rutongo	Nyakabingo	Musha
				60%	18%	25%
1. Detailed SOW, R&R and Programme for the TMLRR project	1.1 Development of a Scope of Works (incl. workshops and meetings)	Jan-2025 (MP-2)	\$26 199.00	\$12 060.00	\$3 015.00	\$5 025.00
1.2. Mapping of all sources and receptors of contamination and GIS Analysis	1.2.1. Desktop mapping and Geographic Information System data derivation.	Mar-25	\$24 950.00	\$14 970.00	3742.50	6237.50
	1.2.2. Source, pathway and receptor analysis, including a review of gaps in ESIA assessments.	Nov-25	\$23 900.00	\$14 340.00	\$3 585.00	\$5 975.00
	1.2.3. Hydrocensus – location of community water sources (springs) and nature of utilisation.	Aug-25	\$27 200.00	\$6 330.00	1582.50	2537.50
1.3. Determination of the PES of all the river systems	1.3.1. Ecological health and drivers of the river and wetland ecosystems.		\$49 700.00	\$29 620.00	\$7 455.00	\$12 425.00
	Field work report – Invoice 1	Dec-25	\$24 850.00	\$14 910.00	\$3 727.50	\$6 212.50
	Final technical report – Invoice 2	Mar-26	\$24 850.00	\$14 910.00	\$3 727.50	\$6 212.50
1.4. Ecosystem Goods and Services Assessment	1.4.1. Ecosystem Goods and Services Assessments.	Mar-26	\$36 900.00	\$22 140.00	\$6 636.00	\$9 225.00
1.5. Catchment hydrological models	1.5.1. Modelling catchment hydrological flows and sediment movements.		\$85 450.00	\$39 270.00	\$8 817.50	\$16 382.50
	Fieldwork report – Invoice 1	Aug-25	\$32 725.00	\$19 635.00	\$4 908.75	\$8 181.25
	Final technical report – Invoice 2	Mar-26	\$32 725.00	\$19 635.00	\$4 908.75	\$8 181.25
1.6. Flood line Determination Report	1.6.1 Determining flood lines for major streams, including climate change scenarios.		\$47 200.00	\$28 320.00	\$7 080.00	\$11 800.00
	Fieldwork report - Invoice 1	Aug-25	\$23 800.00	\$14 160.00	\$3 540.00	\$5 900.00
	Final technical report – Invoice 2	Mar-26	\$23 800.00	\$14 160.00	\$3 540.00	\$5 900.00
Sub-Total			\$295 400.00	\$177 240.00	\$44 310.00	\$73 850.00

67

SECTION A

SCHEDULE OF RATES continued

OTHER TASKS (Trinity Cost-Share)				Rutongo	Nyakabingo	Musha
DELIVERABLES	KEY TASKS	Timeline	COSTS (US \$)	60%	15%	25%
1.7. Water quality monitoring database and dashboard, incorporating existing and future data	1.7.1 Reviewing water quality monitoring protocols including the development of an online water quality monitoring database and dashboard.	Mar-26	\$18 650.00	\$11 190.00	\$2 797.50	\$4 662.50
			Sub-Total	\$18 650.00	\$2 797.50	\$4 662.50
			TOTAL	\$188 430.00	\$47 107.50	\$78 512.50

Invoice Periods Summary

Aug-25	\$83 525.00
Nov-25	\$23 900.00
Dec-25	\$24 850.00
Mar-26	\$161 675.00

41

PMG

SECTION A

PROGRAMME

ID	Task Mode	Task Name	% Complete	Duration	Start	Finish
1		1 Phase 1 Legacy Tailings Management and River Rehabilitation Programme	1%	297 days?	25 Jan 20	26 Mar 31
2		1.1 1.1 Detailed SOW, RR and Programme for the TM and RR project	100%	10 days	25 Jan 20	25 Jan 31
3		1.1.1 1.1.1 Development of a Scope of Work (incl workshops and meetings)	100%	10 days	25 Jan 20	25 Jan 31
4		1.2 Formal letter to proceed with project	0%	0 days	25 Jun 02	25 Jun 02
5		1.3 1.2 Mapping of all sources and receptors of contamination and GIS analysis	2%	297 days?	25 Jan 20	26 Mar 31
6		1.3.1 1.2.1 Desktop mapping and Geographic Information System data derivation	0%	182 days	25 Jun 30	26 Mar 31
7		1.3.1.1 GIS mapping of landcover, water quality monitoring, hydrocensus and report mapping	0%	109 days	25 Jun 30	25 Nov 28
8		1.3.1.2 GIS models for hydrological/hydraulic assessments, mapping of catchments, slope analysis, landcover and report mapping	0%	149 days	25 Aug 15	26 Mar 31
9		1.3.1.3 GIS mapping of onsite monitoring and ESIA assessments	0%	149 days	25 Aug 15	26 Mar 31
10		1.3.2 1.2.2 Source Pathway and receptor analysis, including a review of gaps in ESIA assessments	33%	224 days	26 Jan 20	25 Nov 28
11		1.3.2.1 Review of baseline information and gaps analysis	100%	10 days	25 Jan 20	25 Jan 31
12		1.3.2.2 Geochem (Andrea) data received	0%	0 days	25 Oct 31	25 Oct 31
13		1.3.2.3 Final report	0%	20 days	25 Nov 03	25 Nov 28
14		1.3.3 1.2.3 Hydrocensus - location of community water sources (springs) and nature of utilisation	0%	26 days?	25 Jul 23	26 Aug 29
15		1.3.3.1 Fieldwork - Community engagement for hydrocensus	0%	10 days	25 Jul 23	25 Aug 06
16		1.3.3.2 Report and recommendations for WRM and Protection measures	0%	18 days?	25 Aug 06	25 Aug 29
17		1.4 1.3 Determination of the PES of all the river systems	0%	182 days	26 Jun 30	26 Mar 31
18		1.4.1 Desktop Mapping and GIS	0%	24 days	25 Jun 30	25 Aug 01
19		1.4.2 Fieldwork (Wetlands and Rivers PES)	0%	10 days	25 Nov 03	25 Nov 14
20		1.4.3 Fieldwork report	0%	10 days	25 Nov 18	25 Dec 01
21		1.4.4 Assessments and review	0%	42 days	25 Nov 28	26 Feb 13
22		1.4.5 Final report and review	0%	32 days	26 Feb 16	26 Mar 31

PURCHASE REQUISITIONS:

TRINITY NYAKABINGO LTD: POA 379, TRINITY MUSHA MINES LTD: POA 378 & RUTONGO MINES LTD: POA 380























www.trinity-metals.com

4x

PMG

SECTION A

PROGRAMME.....continued

23		1.6 1.4. Ecosystem Goods and Services Assessment	0%	182 days?	25 Jun 30	28 Mar 31
24		1.5.1 Desktop review	0%	10 days?	25 Jun 30	25 Jul 11
25		1.5.2 EGS Modeling	0%	31 days	25 Dec 01	26 Jan 30
26		1.5.3 Final report	0%	42 days?	28 Feb 02	26 Mar 31
27		1.6 1.5. Catchment hydrological models	0%	166 days?	25 Jul 23	28 Mar 31
28		1.6.1 Infield sediment survey	0%	10 days	25 Jul 23	25 Aug 05
29		1.6.2 Running hydrological scenarios	0%	108 days?	25 Aug 15	26 Feb 02
30		1.6.3 Assessment on hydrological risks/impacts	0%	71 days?	25 Nov 03	26 Feb 27
31		1.6.4 Report on recommendations and mitigations	0%	22 days?	28 Mar 02	26 Mar 31
32		1.7 1.6. Flood line Determination Report	0%	181 days?	25 Jul 01	28 Mar 31
33		1.7.1 Review of baseline information and obtaining additional information	0%	43 days	25 Jul 01	25 Aug 29
34		1.7.2 Fieldwork to measure rated cross-sections, collect landuse information, measure hydraulic infrastructure	0%	10 days	25 Jul 23	25 Aug 05
35		1.7.3 Set up stage discharge curves	0%	10 days	25 Aug 06	25 Aug 19
36		1.7.4 Continuous flow monitoring	0%	118 days	25 Aug 06	26 Feb 06
37		1.7.5 Set up hydraulic models and delineate foodlines under climate change scenarios	0%	67 days	25 Nov 26	26 Mar 18
38		1.7.6 Floodline Report	0%	39 days?	26 Feb 05	26 Mar 31
39		1.8 1.7. Water quality monitoring database and dashboard, incorporating existing and future data	0%	110 days?	25 Jun 30	25 Dec 01
40		1.8.1 Receive WQ protocol documents and data from Trinity	0%	0 days	25 Jun 30	25 Jun 30
41		1.8.2 Review WQ baseline protocol and gaps	0%	5 days	25 Jun 30	25 Jul 04
42		1.8.3 Assess current sites and recommend new sites	0%	105 days?	25 Jul 07	25 Dec 01
43		1.8.4 Develop dashboard for monitoring	0%	105 days?	25 Jul 07	25 Dec 01
44		2 Project close-out	0%	0 days	28 Mar 31	28 Mar 31

GENERAL CONDITIONS OF CONTRACT

SECTION B

3. Duration and Termination

The Contract Duration shall be for a 15 (fifteen) month period.

The Contract shall commence 25 January 2025 to 31 March 2026.

The Contract shall at all times be subject to 30 calendar days written notice of termination. Should the Contract be terminated in terms of this clause and by notice properly served and indebtedness of one party to the other be cleared, then the Contractor shall not be entitled to any further or other payment.

PURCHASE REQUISITIONS:

TRINITY NYAKABINGO LTD: POA 379, TRINITY MUSHA MINES LTD: POA 378 & RUTONGO MINES LTD: POA 380

www.trinity-metals.com

ny

PMG

TRINITY MUSA MINES LIMITED

Jeome Sante
Name

[Signature]
Signature

Group supply chain
Designation

18/06/2025
Date

MICSI MURIRE MURANDA
Name

[Signature]
Signature

G.M
Designation

23-06-2025
Date

RUTONGO MINES LIMITED

Jeome Sante
Name

[Signature]
Signature

Group supply chain
Designation

18/06/2025
Date

Ewede Imena
Name

[Signature]
Signature

General Manager
Designation

19-06-2025
Date

GROUND TRUTH ENVIRONMENT AND ENGINEERING

Mark Graham
Name

[Signature]
Signature

Managing Director
Designation

26/06/2025
Date

.....
Name

.....
Signature

.....
Designation

.....
Date