



UPI: 4/01/09/01/2685

AMASEZERANO Y' UBUKODE BURAMBYE No. 2685/RUL/MAS

HAKURIKIJE Itegeko Ngenga N° 08/2005 rigena imikoreshereze n' imicungire y' Ubutaka mu Rwanda n' Iteka Minisitiri N° 001/2008 ryo kuwa 01/04/2008 rigena ibyubahirizwa n' ibikurikizwa mu gukodesha ubutaka

HAGATI YA Repubulika y' u Rwanda. ihagarariwe n' Umubitsi w' Impapurompamo (ari we wiswe Umukode mu ng zikurikira) ku ruhanda rumwe:

NA: umuntu cyangwa abantu bakurikira (Wiswe cyangwa biswe Ukodesha mu ngingo zikurikira) ku rundi ruhanda:

Amazina y' Ukodesha cyangwa y' Abakodesha	Nomero z' ibibaranga	Imigaba
1. ASSOCIATION DUSHYIGIKIRANE	A.M. No 138/11 du 25/11/2005	100
2.		
3.		
4.		
5.		
6.		
7.		
8.		

Aderesi bahisemo kubarizwaho:

Uhagarariye: BANGIRE CONSTANCE (ID:1195770036398041)
 Igihugu: RWANDA
 Intara: Northern
 Akarere: RULINDO

Umurenge: MASORO
 Akagali: Kigarama
 Umudugudu: Gacyamo

BUMVIKANYE IBI BIKURIKIRA:Ingingo ya 1:

Ibyerekeye uburenganzira
 bw'ubukode burambye

Umukode ahaye Ukodesha uburenganzira bw'ubukode bw'igihe cy' imyaka 99 ku
 burangwa n' ibi bikurikira:

Intara: NORTHERN
 Akarere: RULINDO
 Umurenge: MASORO
 Akagali: KABUGA
 Umudugudu: NYAKIBANDE

Nomero y' ikibanza: 2685
 Ubuso: 10,487sqm
 Igihe buzatangirira: 21-Jun-2012
 Igihe buzarangirira: 21-Jun-2111

Icyo ubutaku bugenewe gukoreshwa (Ubutaka bw'abantu ku
 cyabo)

PLAN DE DELIMITATION

Vm. Casati KUGAMBO

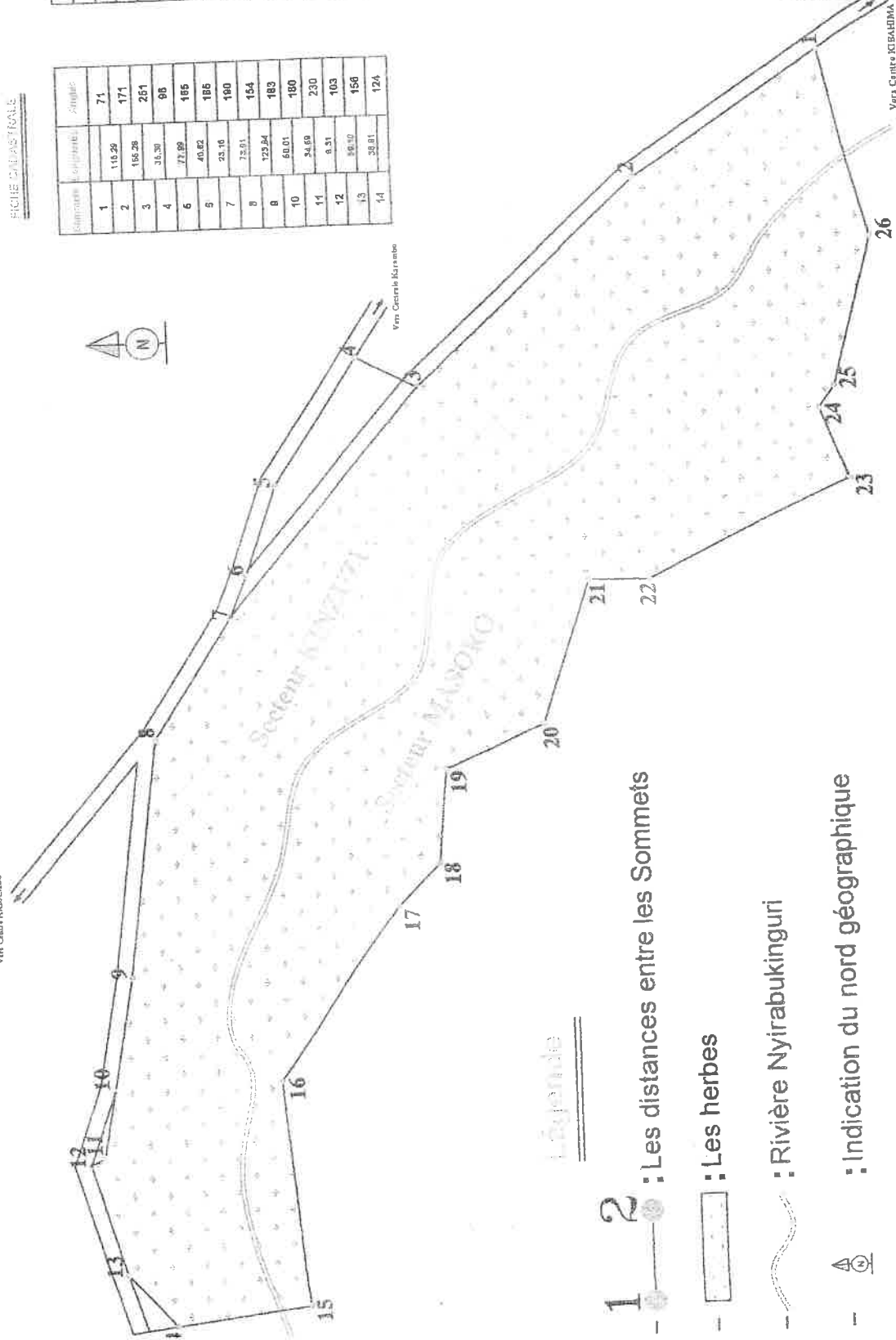


TABLEAU DES DISTANCES

Station	Longueur	Angle
1	110.29	71
2	156.28	171
3	35.30	251
4	72.89	86
6	40.82	185
5	25.16	185
7	75.61	180
8	122.54	154
8	50.01	183
10	24.69	180
11	9.31	230
12	56.10	103
13	38.81	156
14		124

15	80.94	92
16	117.01	221
17	107.26	189
18	39.76	141
18	48.89	241
18	85.76	132
21	71.73	252
22	30.83	163
23	116.08	92
24	39.82	239
25	14.05	157
26	76.89	154
1	100.61	

Projeté par : SHAYEA 1301377

Légende

- 1 2 : Les distances entre les Sommets
- [] : Les herbes
- [] : Rivière Nyirabukinguri
- [] : Indication du nord géographique

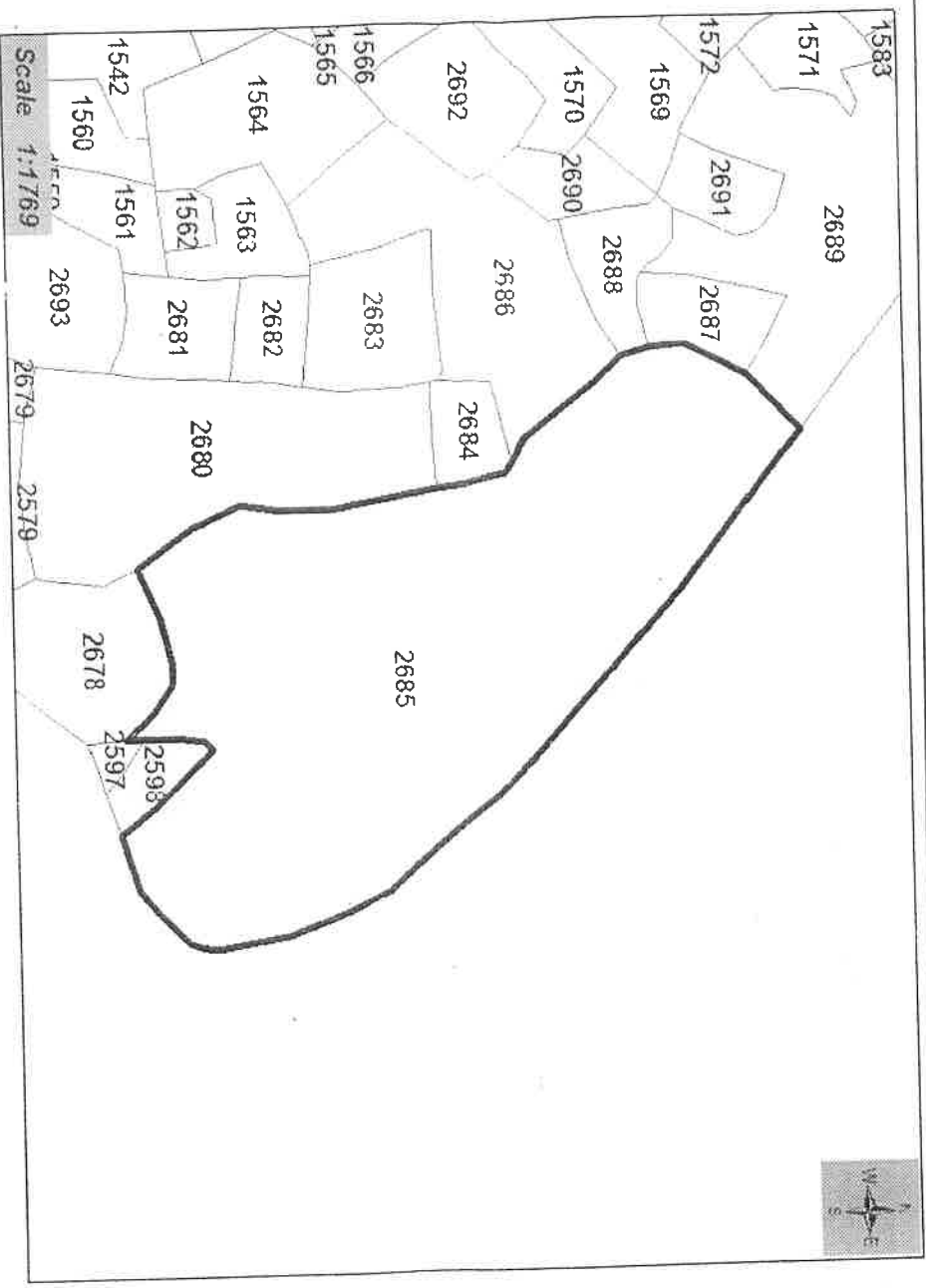
Propriétaire:	BANKIRE Constant
Localité:	RUTONGO
Documents : PLAN DE DELIMITATION ET DE L'IMPLANTATION	
Dessiné Par :	Vérifié Par :
MURVANIZA J. RODRIGUE	MURVANIZA J. RODRIGUE
Date : Avril 2020	Echelle : 1:100
010 TRACT	VUE POUR APPROBATION
FOLIOLE	

EXTRACT CADASTRAL PLAN 685C

UR/01/09/01/2685

PROVINCE: NORTHERN	DISTRICT: RULINDO	SECTOR: MASORO	CELL: KABUGA
--------------------	-------------------	----------------	--------------


MAP OF PARCEL




Note
Parcel Map prepared based on General Boundaries Principle

Scale 1:1769

Date: 21-Jun-2012	DAMASCENE MUNYANGAJU	DEPUTY REGISTRAR	Signature
-------------------	----------------------	------------------	-----------



B. IGICE KIGENEWE IBIRANGA BANYIRUBUTAKA

Nomero y'inyandiko	Itariki	Nomero y'icyemezo	Amazina ya ba nyir'ubutaka eyangwa ubahagarariye n'aho bafuye	Umukono na kashe by'Umubitsi wungirije w'impapurompamo z'ubutaka
1	21-Jun-2012	2685	ASSOCIATION DUSHYIGIKIRANE Aderesi y'ubahagarariye BANGIRE CONSTANCE (ID:1195770036398041) Gacyamo, Kigarama, MASORO, RULINDO, Northern	 DAMASCENE MUNYANGAJU

C. IGICE KIGENEWE UBUNDI BURENGAZIRA

Nomero y'inyandiko	Itariki	Nomero y'icyemezo	Ubwoko bw'ubundi burenganzira	Amakuru ajyanye n'ubundi burenganzira	Umukono na kashe by'Umubitsi wungirije w'impapurompamo z'ubutaka